

**Secretaria de Meio Ambiente e Desenvolvimento Sustentável - SEMAD**  
**Centro de Informações Meteorológicas e Hidrológicas do Estado de Goiás - CIMEHGO**  
**Sala de Situação de Monitoramento de Riscos e Desastres Naturais**

Boletim nº: 0093

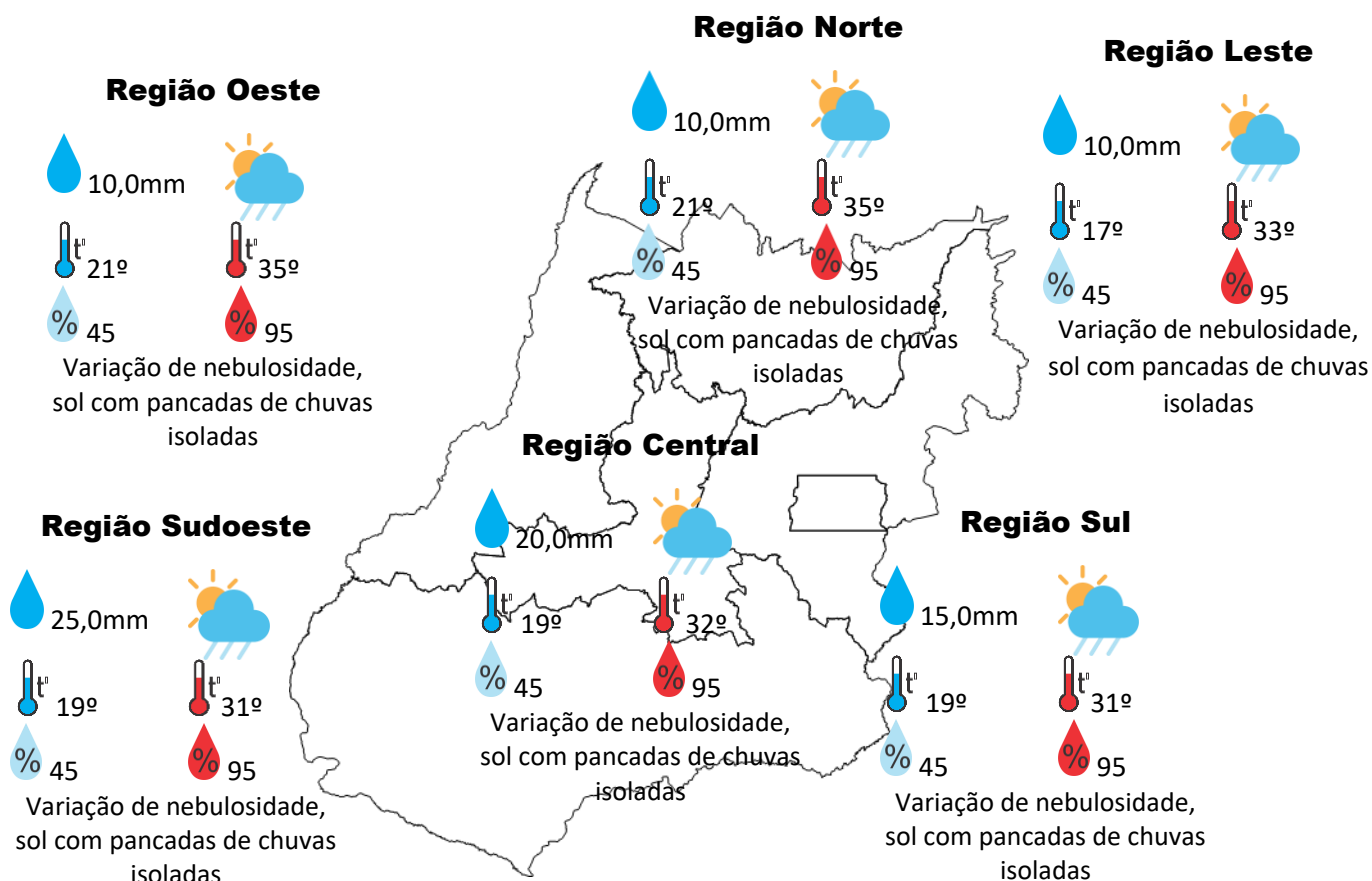
Elaborado na data: 18/04/2023

Previsão para data: 19/04/2023

**Informações do Tempo para o Estado**

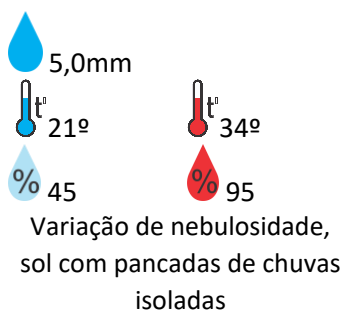
**Quarta-feira** o avanço de uma frente fria pela região sudeste do Brasil, irá gradativamente influenciar as condições do tempo em nosso Estado, com isso o aumento da nebulosidade combinado com o calor irá favorecer a formação de áreas de instabilidade, conseqüentemente teremos pancadas de chuvas isoladas que podem vir acompanhadas de rajadas de vento e raios.

**Capital:** Variação de nebulosidade, sol com pancadas de chuvas isoladas e temperatura máxima podendo chegar aos 30°C e umidade relativa do ar variando entre 45% a 95%, o nascer do sol será às 06:26hs e o pôr do sol às 18:06hs.

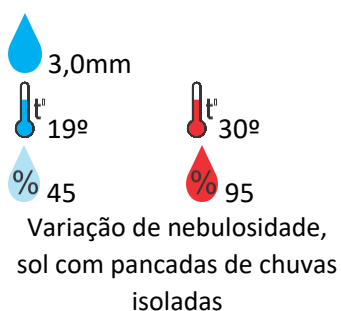


## Previsão para alguns municípios:

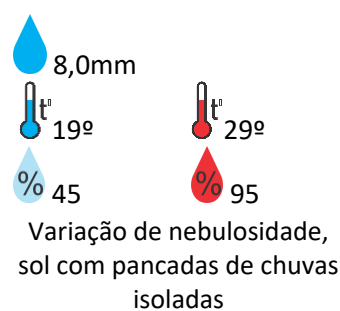
### Porangatu



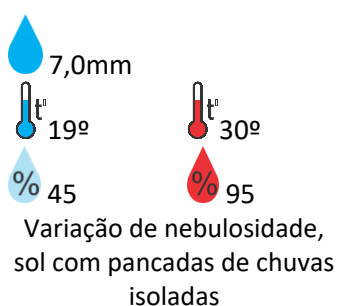
### Catalão



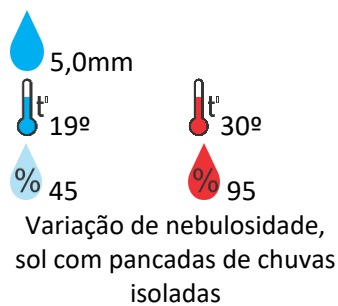
### Jataí



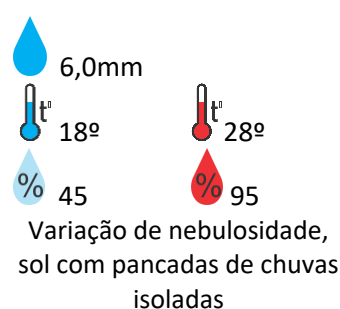
### Rio Verde



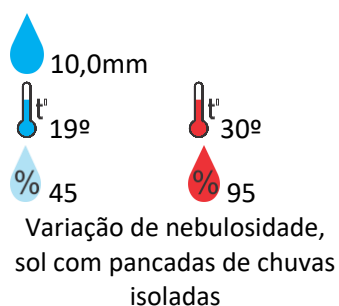
### Luziânia



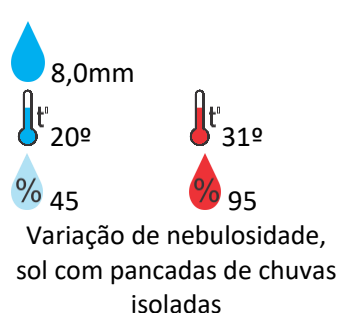
### Anápolis



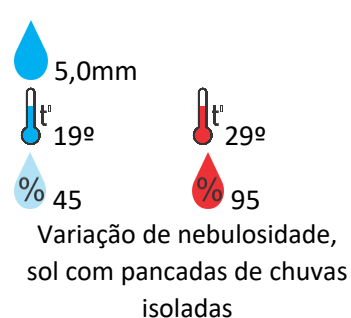
### Goiânia



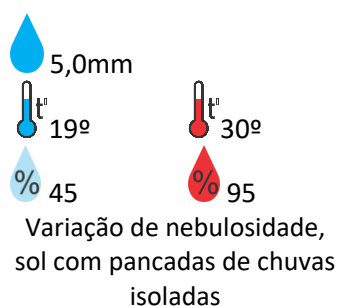
### Itumbiara



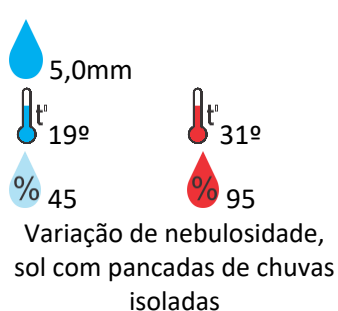
### Ouvidor



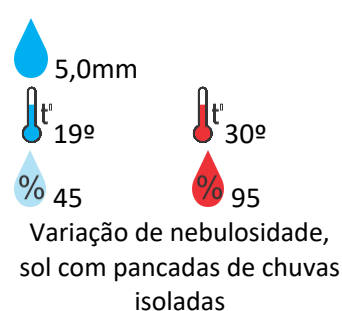
### Goiandira



### Três Ranchos



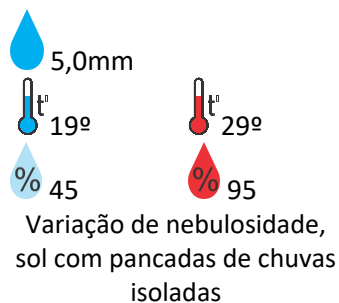
### Cumari



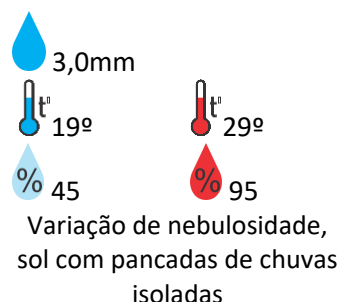
### Ipameri



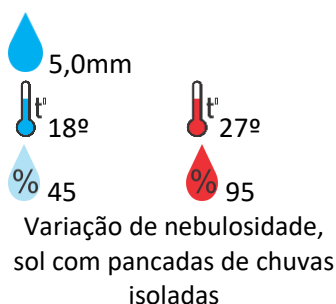
### Nova Aurora



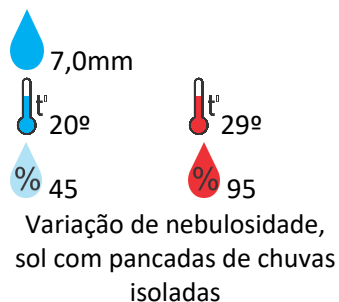
### Formosa



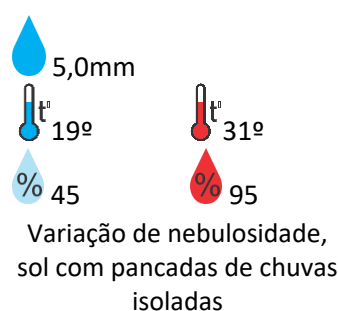
### Cristalina



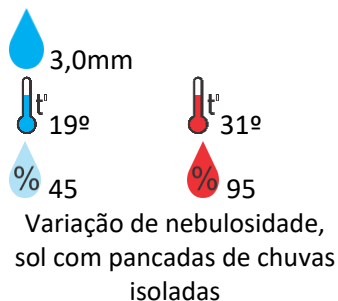
### Santa Helena



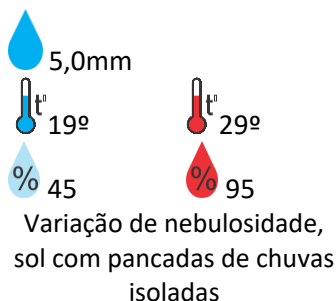
### Ceres



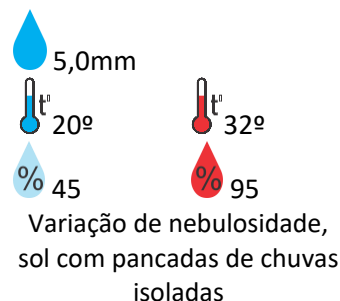
### Goianésia



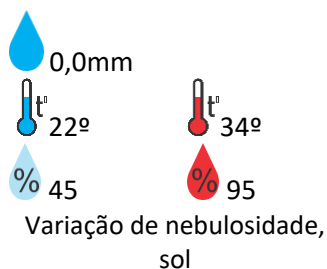
### Davinópolis



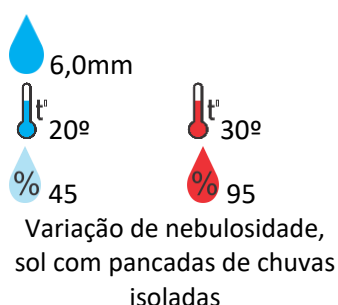
### Rubiataba



### Flores de Goiás



### Iporá



### Itaberaí



**OBS:** As informações contidas nesse boletim do tempo levam em consideração dados das variáveis meteorológicas previstas por modelos meteorológicos e análise de imagens de satélite do dia 18/04/2023 às 07:00 horas